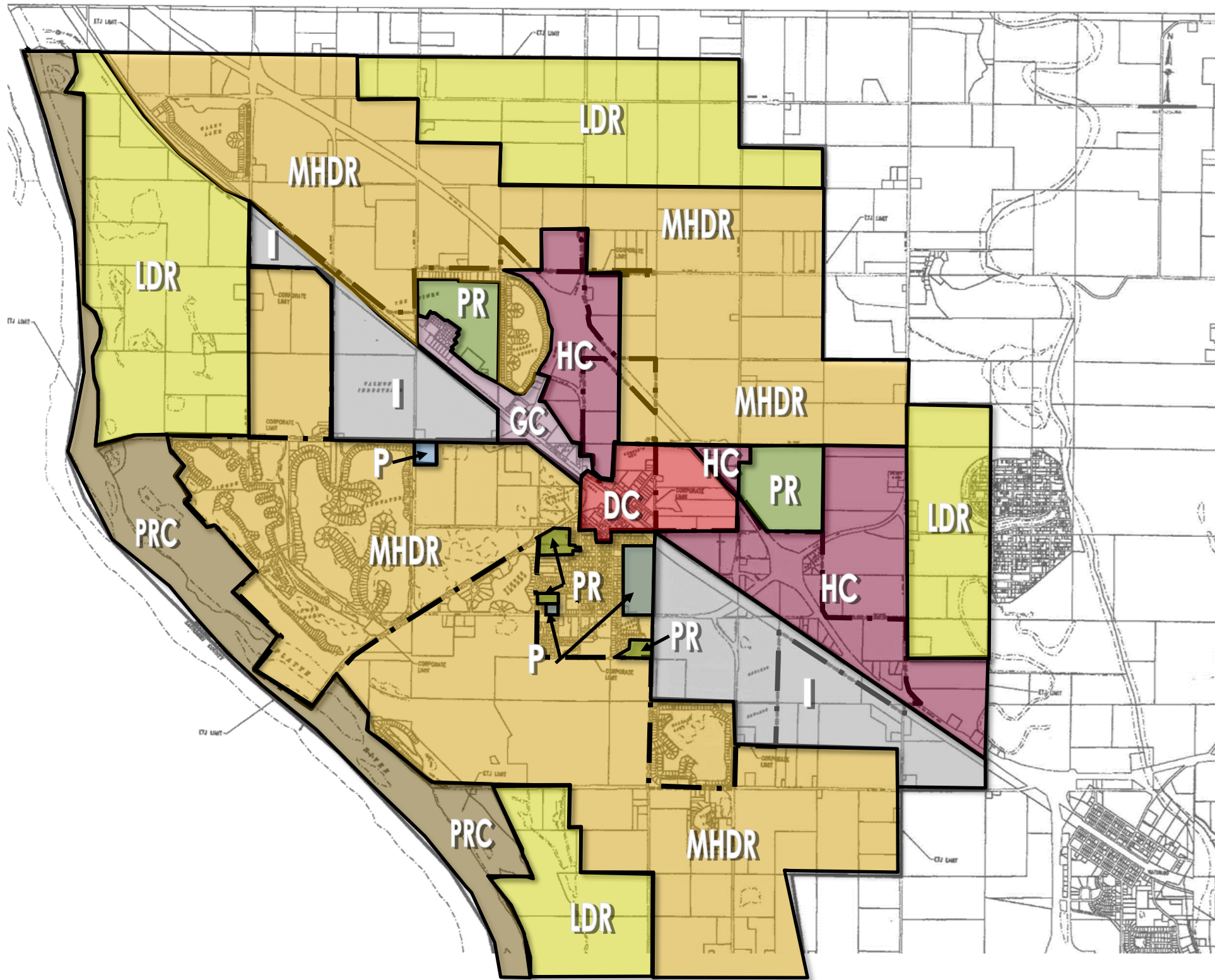













Figure 10.5: Future Land Use Map



**City of Valley, Nebraska
Future Land Use Map**

LEGEND:

-  Low Density Residential
-  Medium to High Density Residential
-  Downtown Commercial
-  General Commercial
-  Highway Commercial
-  Industrial
-  Public
-  Parks and Recreation
-  Platte River Corridor
-  Corporate Limits
-  Extraterritorial Jurisdiction